

- ROAD NAMES:
1. PINE ST.
 2. SPRUCE ST.
 3. MOUNTAIN VIEW AVE.
 4. INTERVAL AVE.
 5. ONE ST.
 6. SPOON HILL DRIVE
 7. MAPLE ST.
 8. BURNER ST.
 9. BIRCH ST.

- ROAD NAMES:
10. PATRIOT'S DR.
 11. PARSONS DR.
 12. HORN LAKE
 13. BLUE HANDED DR.
 14. PLEASANT DR.
 15. PEACEFUL WAY
 16. HONEYBEE DR.
 17. FIVE AND DRUM WAY
 18. NEAL RD.
 19. BURNING DR.
 20. LIBERTY LANE
 21. CHECK DR.
 22. STODOLSKY LN.
 23. WATERBURY ROAD RD.
 24. LITTLE BEAVER POND RD.
 25. POWDER HORN LAKE
 26. HILLBIE DR.
 27. LITTLE SWALL CIRCUIT

- LEGEND:
- PAVED ROAD - Classes II & V
 - UNPAVED TOWN ROAD - Class V
 - NOT MAINTAINED TOWN ROAD - Class VI
 - PRIVATE ROAD - Paved
 - PRIVATE ROAD - Unpaved
 - ABANDONED ROAD

BASE MAP APPROVED BY TOWN OFFICIALS ON: 5/14/90

TOWN OF FREEDOM, N. H.



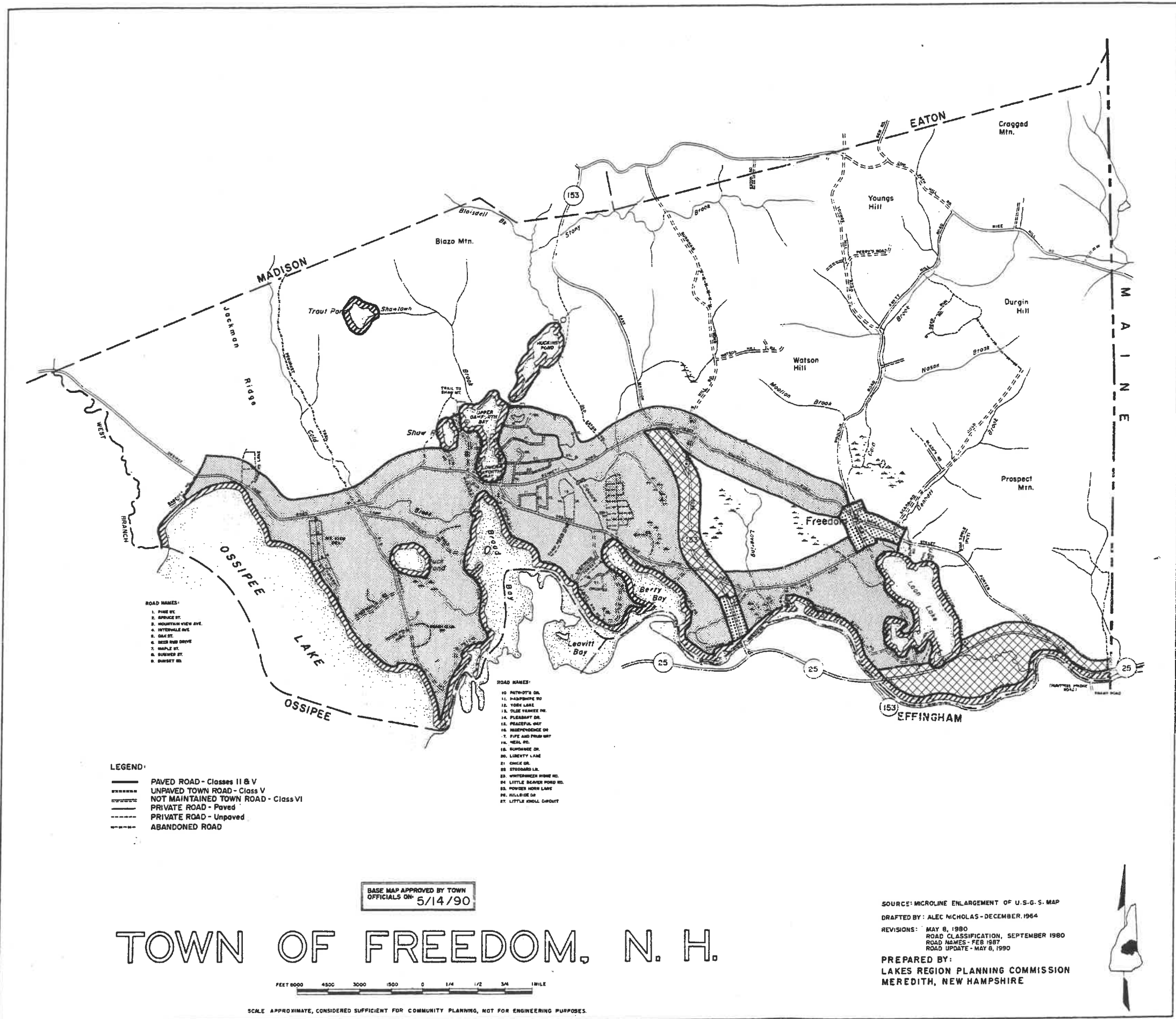
SCALE APPROXIMATE, CONSIDERED SUFFICIENT FOR COMMUNITY PLANNING, NOT FOR ENGINEERING PURPOSES.

SOURCE: MICROLNE ENLARGEMENT OF U.S.G.S. MAP
 DRAFTED BY: ALEC NICHOLAS - DECEMBER 1964
 REVISIONS: MAY 8, 1980
 ROAD CLASSIFICATION, SEPTEMBER 1980
 ROAD NAMES - FEB 1987
 ROAD UPDATE - MAY 8, 1990
 PREPARED BY:
 LAKES REGION PLANNING COMMISSION
 MEREDITH, NEW HAMPSHIRE

FLOOD HAZARD AREA

SOURCE: Department of Housing and Urban Development, Federal Insurance Administration, Flood Hazard Boundary Map H - 01-14 Community No. 330013A, Carroll County, N.H.

INITIAL IDENTIFICATION DATE: August 30, 1974 REVISION DATE: August 13, 1976; Show Curvilinear Boundary, Add SPHA, Reduce SPHA.




- ROAD NAMES:
1. PINE ST.
 2. SPRUCE ST.
 3. MOUNTAIN VIEW AVE.
 4. HITCHCOCK AVE.
 5. OAK ST.
 6. BEECH HILL DRIVE
 7. MAPLE ST.
 8. SUMMER ST.
 9. BARNET DR.

- ROAD NAMES:
10. MATHIAS DR.
 11. HAZELWOOD DR.
 12. YORK LAKE
 13. OLIVE STREET DR.
 14. PLEASANT DR.
 15. PEACEFUL CRT.
 16. INDEPENDENCE DR.
 17. FIVE AND TEN WAY
 18. NEAL DR.
 19. RUPPENSE DR.
 20. LINNETT LANE
 21. SONG DR.
 22. STODDARD LN.
 23. WHITMAN DR.
 24. LITTLE BEAR HOLLOW DR.
 25. POWDER HORN LAKE
 26. HILLSIDE DR.
 27. LITTLE SHOULDER CIRCUT

- LEGEND:
- PAVED ROAD - Classes II & V
 - UNPAVED TOWN ROAD - Class V
 - NOT MAINTAINED TOWN ROAD - Class VI
 - PRIVATE ROAD - Paved
 - PRIVATE ROAD - Unpaved
 - ABANDONED ROAD

BASE MAP APPROVED BY TOWN OFFICIALS ON 5/14/90

TOWN OF FREEDOM, N. H.



SCALE APPROXIMATE, CONSIDERED SUFFICIENT FOR COMMUNITY PLANNING, NOT FOR ENGINEERING PURPOSES.

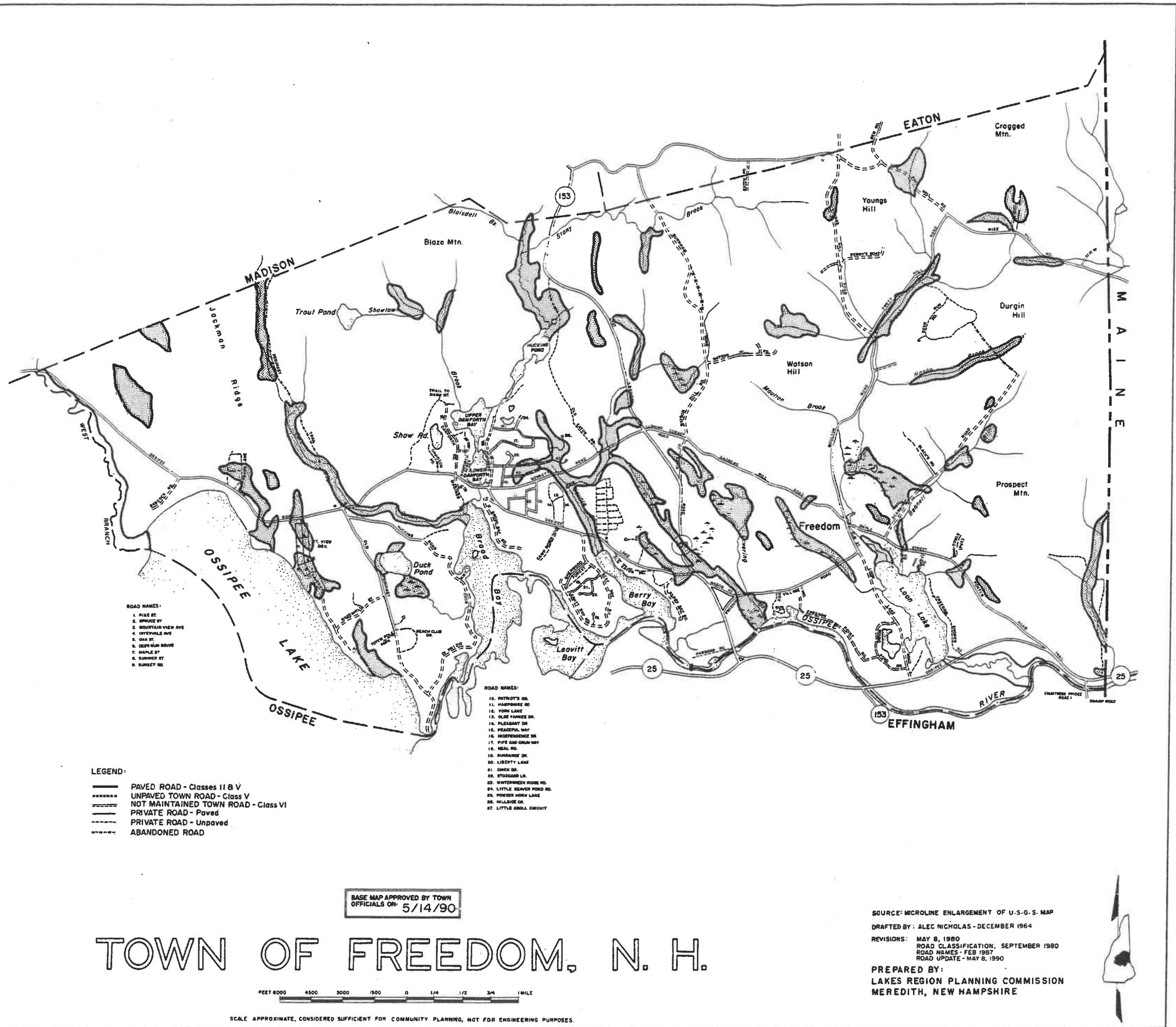
SOURCE: MICROLINE ENLARGEMENT OF U.S.G.S. MAP
 DRAFTED BY: ALEC NICHOLAS - DECEMBER, 1964
 REVISIONS: MAY 8, 1980
 ROAD CLASSIFICATION, SEPTEMBER 1980
 ROAD NAMES - FEB 1987
 ROAD UPDATE - MAY 8, 1990
 PREPARED BY:
 LAKES REGION PLANNING COMMISSION
 MEREDITH, NEW HAMPSHIRE

ZONING MAP

SOURCE: Freedom Zoning Ordinance adopted October 6, 1987 and amended March 13, 1990

Legend:

- SHOREFRONT DISTRICT 300 FEET FROM PONDS & OSSISPEE RIVER
- VILLAGE RESIDENTIAL DISTRICT 500 FEET FROM CENTERLINE
- LIGHT COMMERCIAL DISTRICT 500 FEET FROM CENTERLINE & SOUTH OF RT. 25 TO OSSISPEE RIVER
- GENERAL RESIDENTIAL DISTRICT 1000 FEET FROM ROADS INDICATED
- RURAL RESIDENTIAL DISTRICT



- ROAD NAMES:
- 1. PINE ST.
 - 2. SPRUCE ST.
 - 3. MOUNTAIN VIEW AVE
 - 4. WYTHEVILLE AVE
 - 5. OAK ST.
 - 6. DEER HORN DRIVE
 - 7. MAPLE ST.
 - 8. SUMMER ST.
 - 9. SUNSET RD.

- ROAD NAMES:
- 10. OUTLOOK RD.
 - 11. HAZELBROOK RD.
 - 12. YORK LANE
 - 13. OLIVE HARBOR DR.
 - 14. PLEASANT DR.
 - 15. PEACEFUL WAY
 - 16. HOSPITALITY DR.
 - 17. PIPE AND GRASSWAY
 - 18. NEAL RD.
 - 19. SUNSHINE DR.
 - 20. LIBERTY LANE
 - 21. CHICK DR.
 - 22. STODDARD LN.
 - 23. WINTERGREEN HOME RD.
 - 24. LITTLE BEAVER POLE RD.
 - 25. POWDER HORSE LANE
 - 26. HILLSIDE DR.
 - 27. LITTLE HOBBS CIRCUIT

- LEGEND:
- PAVED ROAD - Classes II & V
 - UNPAVED TOWN ROAD - Class V
 - NOT MAINTAINED TOWN ROAD - Class VI
 - PRIVATE ROAD - Paved
 - PRIVATE ROAD - Unpaved
 - ABANDONED ROAD

BASE MAP APPROVED BY TOWN OFFICIALS ON: 5/14/90

TOWN OF FREEDOM, N. H.



SCALE APPROXIMATE, CONSIDERED SUFFICIENT FOR COMMUNITY PLANNING, NOT FOR ENGINEERING PURPOSES.

SOURCE: MICROLINE ENLARGEMENT OF U.S.G.S. MAP
 DRAFTED BY: ALEC NICHOLAS - DECEMBER 1964
 REVISIONS: MAY 8, 1980
 ROAD CLASSIFICATION, SEPTEMBER 1980
 ROAD NAMES - FEB 1987
 ROAD UPDATE - MAY 8, 1990
 PREPARED BY:
 LAKES REGION PLANNING COMMISSION
 MEREDITH, NEW HAMPSHIRE

WETLAND SOILS

SOURCE: Poorly and very poorly drained soils as identified in the Carroll County Soil Survey dated December 1977.