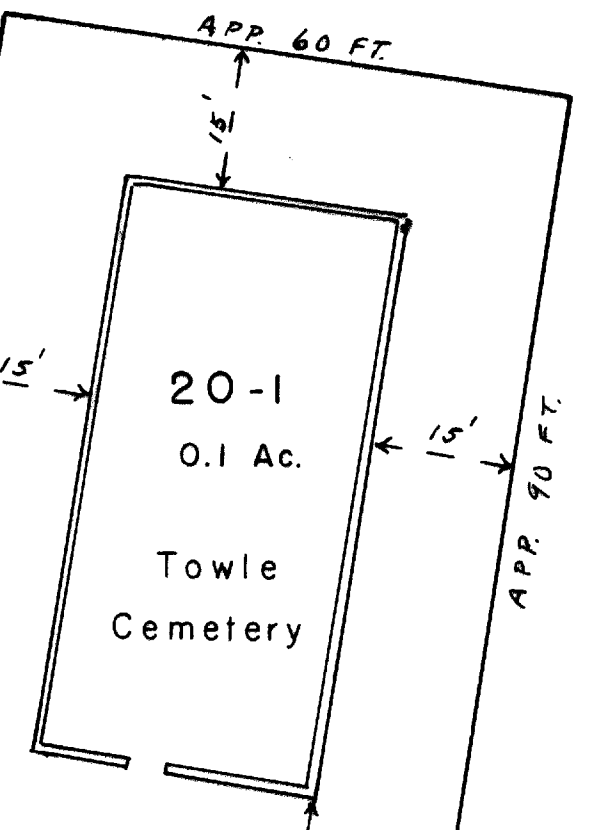


Map 8, Lot 41

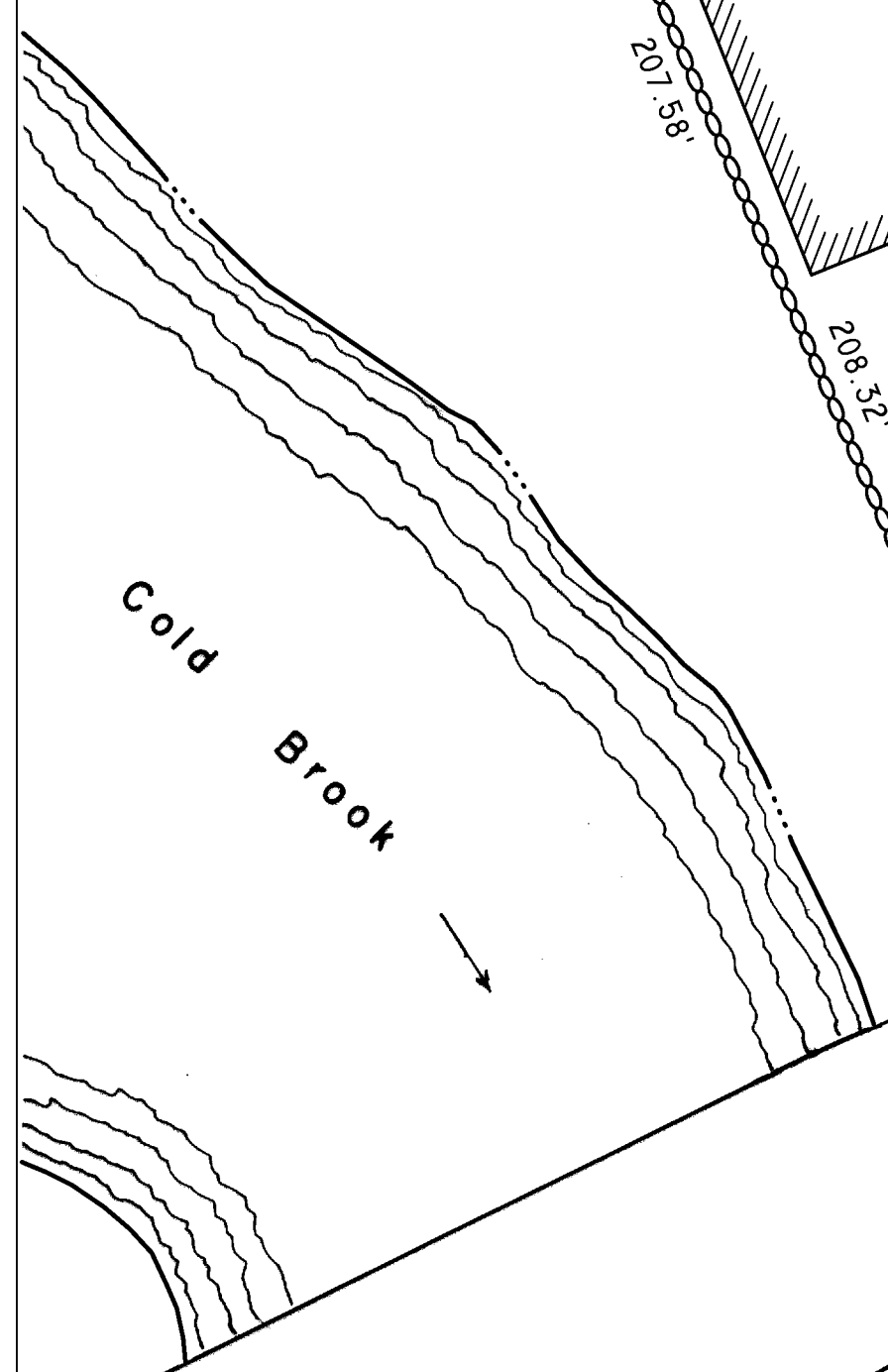
Map 52
Lot 20



Map 52
Lot 20

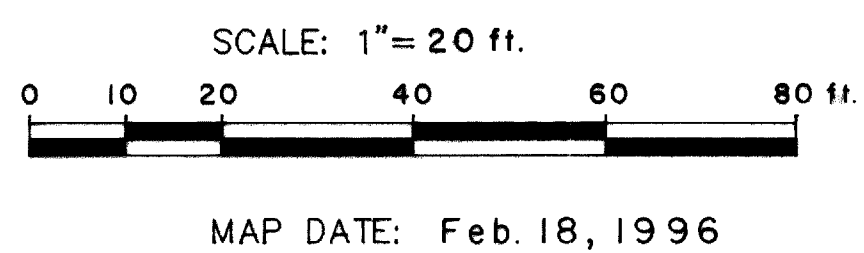


OLD PORTLAND ROAD



HEB Engineers, Inc.			
NO.	REVISION	DATE	BY
4	BLA between Lot 13 & 14	01/30/17	JLT
3	Updated edge of river, standard line types	10/22/10	BCL
2	Updated adjacent Map and Lot numbers	02/29/08	BSG
1	Added precinct building 14-A	06/01/06	MAD

LEGEND
 9 TAX MAP LOT NUMBERS
 ORIGINAL SUBDIVISION LOT NUMBERS
 21 ADJACENT MAPS
 FOR ASSESSMENT PURPOSES
 NOT TO BE USED FOR CONVEYANCES



REVISED TO APR. 01, 2017
 BY: HEB ENGINEERS, INC.
 P.O. BOX 440, NORTH CONWAY, NH
 03860 (603) 356-6936

PREPARED BY
ROGER S. BURNELL, CONWAY, N.H.

PROPERTY MAP
TOWN OF FREEDOM
 CARROLL COUNTY, NEW HAMPSHIRE

52-A
 MAP NO.