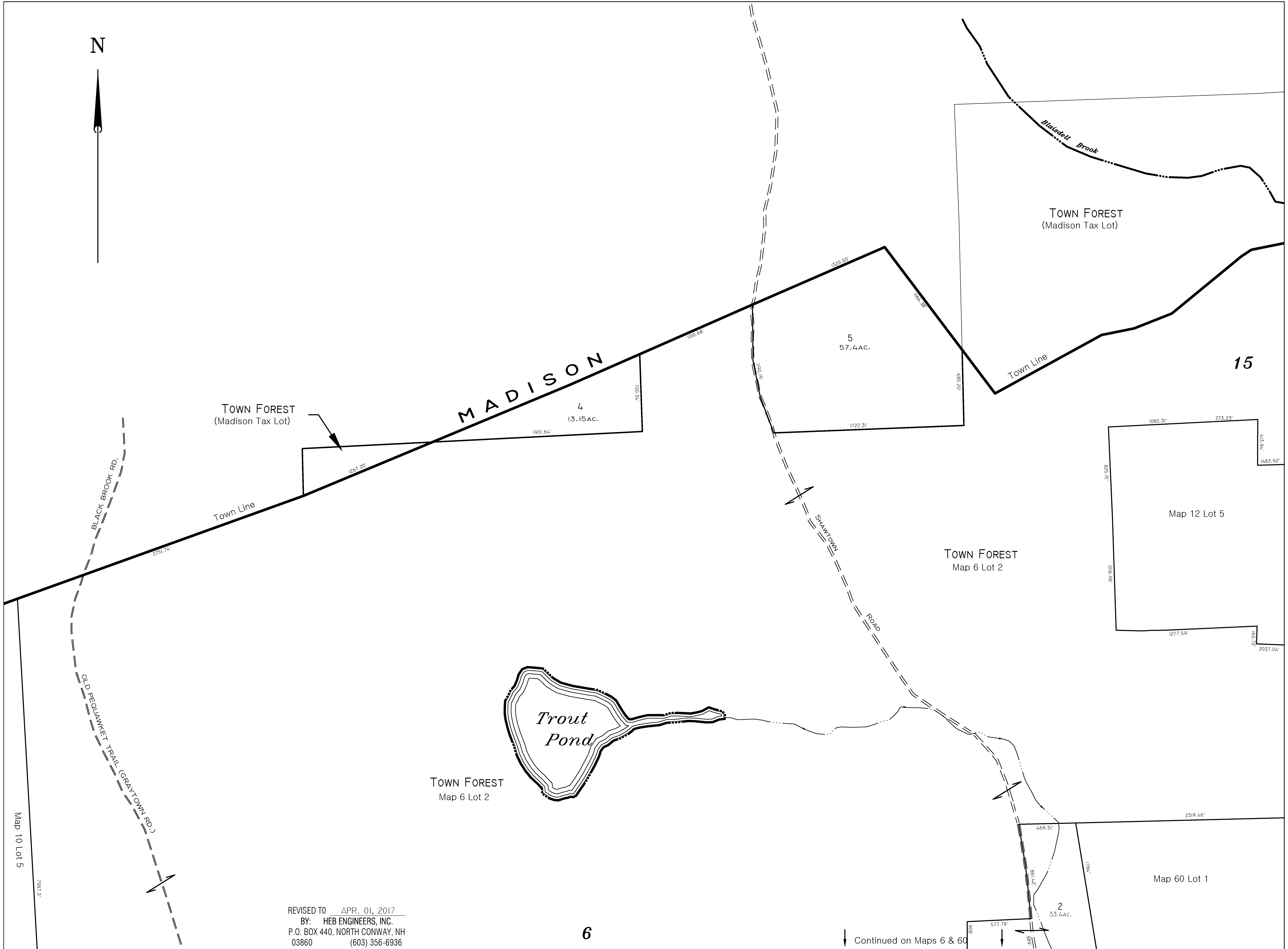


N



TOWN FOREST
(Madison Tax Lot)

MADISON

4
13.15 AC.

5
57.4 AC.

TOWN FOREST
(Madison Tax Lot)

15

Map 12 Lot 5

TOWN FOREST
Map 6 Lot 2

TOWN FOREST
Map 6 Lot 2

Trout
Pond

Map 60 Lot 1

2
33.4 AC.

REVISED TO APR. 01, 2017
BY: HEB ENGINEERS, INC.
P.O. BOX 440, NORTH CONWAY, NH
03860 (603) 356-6936

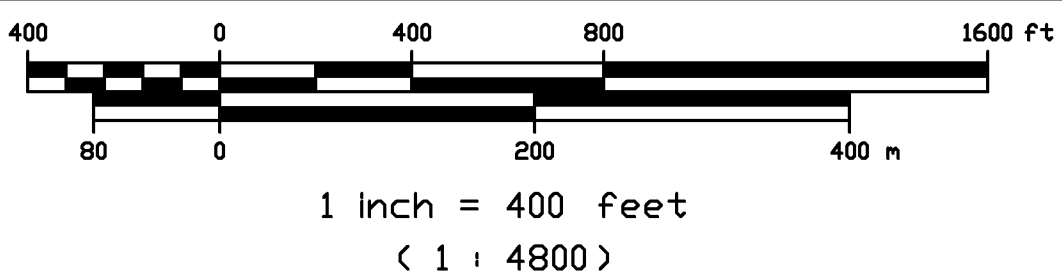
6

Continued on Maps 6 & 60

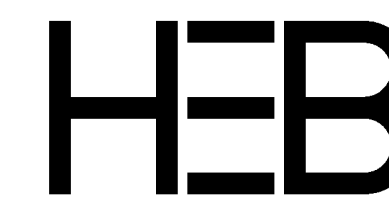
LEGEND

- 9 TAX MAP LOT NUMBERS
- ORIGINAL SUBDIVISION LOT NUMBERS
- 21** ADJACENT MAPS

FOR ASSESSMENT PURPOSES
NOT TO BE USED FOR CONVEYANCES



H.E. Bergeron Engineers			
NO.	REVISION	DATE	BY
3	Updated legend	02/29/08	BSG
2	Added adjacent Map & Lot numbers	01/04/07	MAD
1	Added Trout Pond survey (Map 6, Lot 2) revisions	06/01/06	MAD



H.E. BERGERON
ENGINEERS, INC.
P.O. BOX 440
NORTH CONWAY, N.H. 03860

PROPERTY MAP
TOWN OF FREEDOM
CARROLL COUNTY, NEW HAMPSHIRE

11
MAP NO.