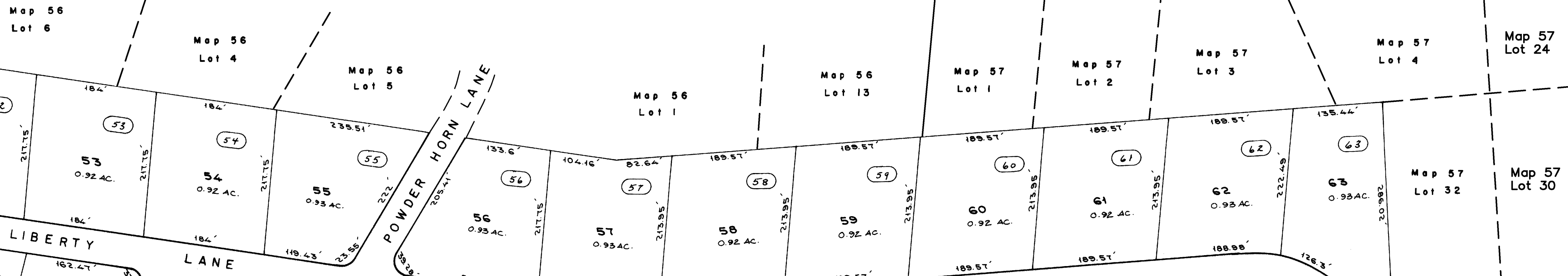
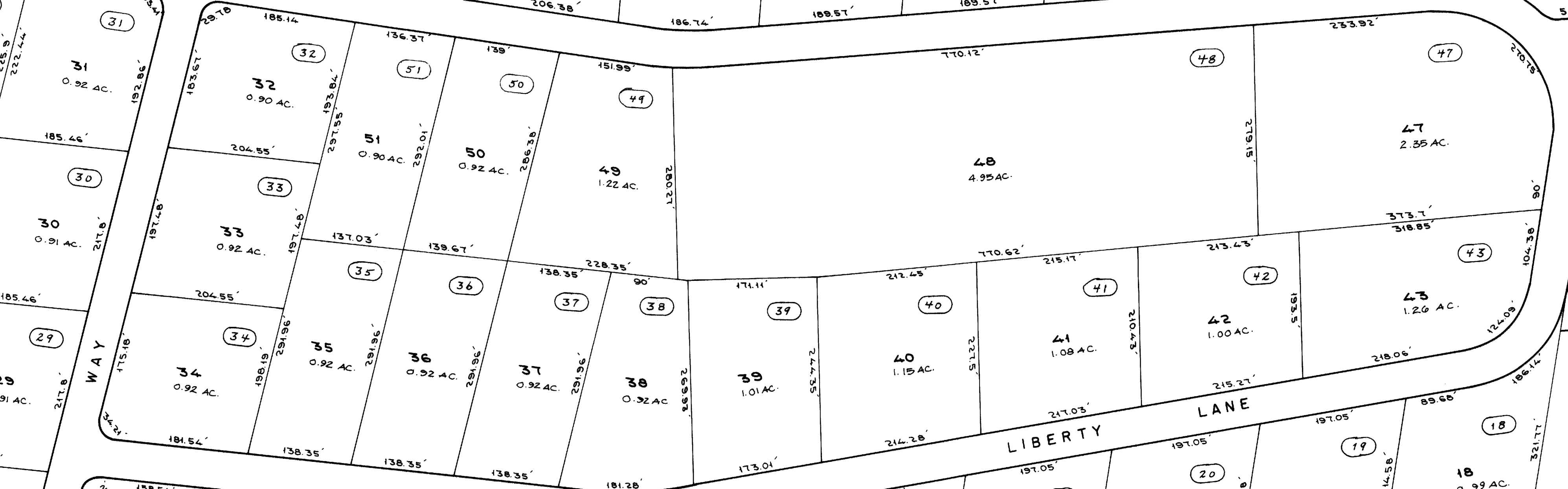


N

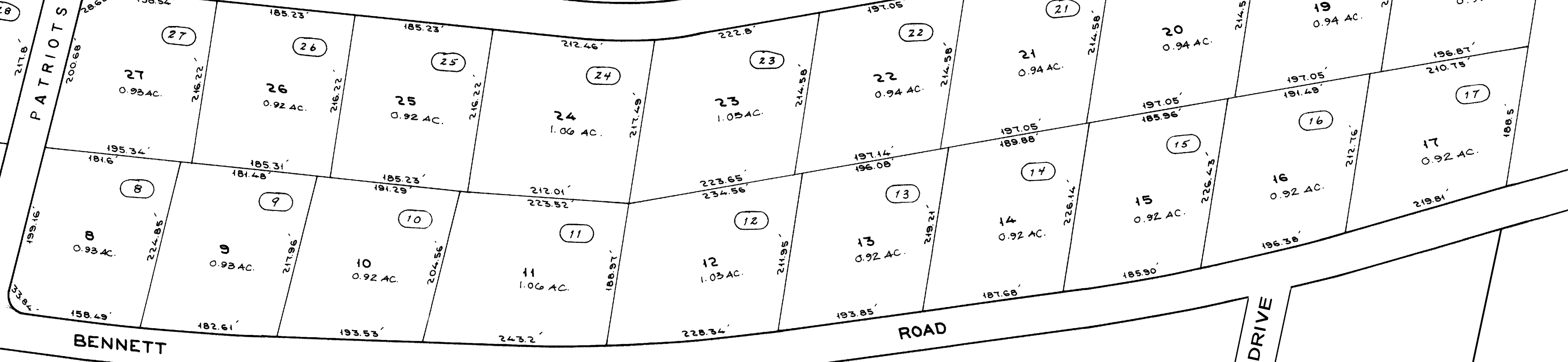
56



32



31



34

LAKE OSSIPEE VILLAGE SECTION II

H.E. Bergeron Engineers			
NO.	REVISION	DATE	BY
3	Updated propert lines, road names & standard line types	10/22/10	BCL
2	Updated adjacent Map & Lot numbers	02/29/08	BSG
1	-	02/25/00	RSB

- LEGEND**
- 9 TAX MAP LOT NUMBERS
  - ⊙ ORIGINAL SUBDIVISION LOT NUMBERS
  - 21 ADJACENT MAPS
- FOR ASSESSMENT PURPOSES  
NOT TO BE USED FOR CONVEYANCES

REVISED TO APR. 01, 2017  
 BY: HEB ENGINEERS, INC.  
 P.O. BOX 440, NORTH CONWAY, NH  
 03860 (603) 356-6936

**PROPERTY MAP**  
**TOWN OF FREEDOM**  
 CARROLL COUNTY, NEW HAMPSHIRE  
 PREPARED BY  
**JAMES W. SEWALL COMPANY** OLD TOWN, MAINE  
 SCALE 1 INCH = 100 ± FEET

53